

1565 Chenault Street, Dallas, Texas 75228

December 7, 2022

Office of Hopkins County Judge  
PO BOX 288  
Sulphur Springs, Texas 75483

**Underground Parallel &/OR Crossing(s)  
Project PID 3540239**

Greetings,

Spectrum/Charter is requesting permission to construct and placement of underground conduit and fiber. This request is for proposed construction county road 3511, which is located in Hopkins County, Texas.

Site location map and google plans are enclosed. The construction plans detail the proposed work.

If you have any questions, please contact me at any time.

Sincerely,

*Darrin Wallace*

Project Coordinator  
[Darrin.wallace@charter.com](mailto:Darrin.wallace@charter.com)  
Phone 214-288-9549

Submitted by:

Dayna LaPoma / Jessie Hatley  
Project Coordinator / RDOF Coordinator  
[Dayna.lapoma@dfw-telecom.com](mailto:Dayna.lapoma@dfw-telecom.com)  
[Jessie.hatley@dfw-telecom.com](mailto:Jessie.hatley@dfw-telecom.com)

Enclosures

County Approval Section:

Approved:  Denied:   
Authorized Signature: *Wade Bentley* Date: 12/19/22

# Spectrum

## Hopkins County

**NOTE**  
 CONTRACTOR IS RESPONSIBLE TO MAINTAIN TRAFFIC CONTROL AS SET FORTH IN THE TEXAS MANUAL ON UNIFORM TRAFFIC CONTROL DEVICES FOR STREETS AND HIGHWAYS

Hopkins County Notes: Bore only no trenching and the conduit placement should be the backside of ditch away from the county road when running parallel to the CR

Project consist of approximately:  
 535' of Underground fiber

1. ALL CONSTRUCTION WORK WITHIN THE PUBLIC RIGHT-OF-WAY SHALL BE DONE IN ACCORDANCE WITH ORDINANCES AND REGULATIONS OF THE MUNICIPALITY IN WHICH THE WORK IS TO BE PERFORMED.
2. EXISTING UTILITY LOCATIONS SHOWN ARE TAKEN FROM AVAILABLE RECORDS AND MAY NOT BE ACCURATE. UTILITY LOCATIONS ARE GENERALLY SCHEMATIC IN NATURE AND MAY NOT ACCURATELY REFLECT THE ACTUAL LOCATION OF EACH PARTICULAR UTILITY. THE CONSTRUCTION CONTRACTOR SHALL ASSUME RESPONSIBILITY FOR VERIFYING THE ACTUAL LOCATION OF UTILITIES IN THE FIELD AND THE PROTECTION OF ALL EXISTING UTILITIES WHETHER THE CONSTRUCTION CONTRACTOR SHALL ALSO ASSUME RESPONSIBILITY FOR REPAIRS TO ANY UTILITIES DAMAGED AS A DIRECT RESULT OF THE CONSTRUCTION ACTIVITIES WHETHER THE FACILITY IS SHOWN ON DRAWINGS OR NOT.
3. THE CONSTRUCTION CONTRACTOR SHALL BE RESPONSIBLE FOR CONTACTING ALL DEPARTMENT OF TRANSPORTATION, MUNICIPALITY AND THE UTILITY COMPANIES AT LEAST TWO WORKING DAYS PRIOR TO THE COMMENCEMENT OF WORK.

CALL BEFORE YOU DIG  
 811

IT'S THE LAW

4. IT SHALL BE THE RESPONSIBILITY OF THE CONSTRUCTION CONTRACTOR TO: A) PREVENT DAMAGE TO PUBLIC PROPERTY. B) RESTORE ALL AREAS EFFECTED BY THE CONSTRUCTION TO ORIGINAL CONDITION.

**PID 3540239**

Underground on Hopkins CR 3511





1565 Chenault Street, Dallas, Texas 75228

December 19, 2022

Office of Hopkins County Judge  
PO BOX 288  
Sulphur Springs, Texas 75483

**Underground Parallel &/OR Crossing(s)  
Project PID 3540232**

Greetings,

Spectrum/Charter is requesting permission to construct and placement of underground conduit and fiber. This request is for proposed construction county road 4763, which is located in Hopkins County, Texas.

Site location map and google plans are enclosed. The construction plans detail the proposed work.

If you have any questions, please contact me at any time.

Sincerely,

*Matthew McClarnon*

Project Coordinator

[Matthew.mcclarnon@charter.com](mailto:Matthew.mcclarnon@charter.com)

Phone 214-551-1196

Submitted by:

Dayna LaPoma / Jessie Hatley  
Project Coordinator / RDOF Coordinator  
[Dayna.lapoma@dfw-telecom.com](mailto:Dayna.lapoma@dfw-telecom.com)  
[Jessie.hatley@dfw-telecom.com](mailto:Jessie.hatley@dfw-telecom.com)

Enclosures

---

County Approval Section:

Approved: \_\_\_\_\_

Denied: \_\_\_\_\_

Authorized Signature: *Joe Price*

Date: 12-22-22



Hopkins County

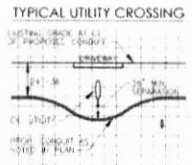
**NOTE**  
 CONTRACTOR IS RESPONSIBLE TO MAINTAIN TRAFFIC CONTROL AS SET FORTH IN THE TEXAS MANUAL ON UNIFORM TRAFFIC CONTROL DEVICES FOR STREETS AND HIGHWAYS

Hopkins County Notes: Bore only no trenching and the conduit placement should be the backside of ditch away from the county road when running parallel to the CR

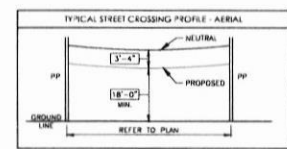
Project consist of approximately:  
 3,970' of Underground fiber

**GENERAL CONSTRUCTION NOTES**

1. ALL CONSTRUCTION WORK WITHIN THE PUBLIC RIGHT-OF-WAY SHALL BE DONE IN ACCORDANCE WITH THE ORDINANCES AND REGULATIONS OF THE MUNICIPALITY IN WHICH THE WORK IS TO BE PERFORMED.
2. EXISTING UTILITY LOCATIONS SHOWN ARE TAKEN FROM AVAILABLE RECORDS AND MAY NOT BE ALL INCLUSIVE. UTILITY LOCATIONS ARE GENERALLY SCHEMATIC IN NATURE AND MAY NOT ACCURATELY REFLECT THE SIZE AND LOCATION OF EACH PARTICULAR UTILITY. THE CONSTRUCTION CONTRACTOR SHALL ASSUME RESPONSIBILITY FOR ACTUAL LINE LOCATES IN THE FIELD AND THE PROTECTION OF ALL EXISTING FACILITIES WHETHER SHOWN OR NOT. THE CONSTRUCTION CONTRACTOR SHALL ALSO ASSUME RESPONSIBILITY FOR REPAIRS TO ANY EXISTING FACILITY DAMAGED AS A DIRECT RESULT OF THE CONSTRUCTION ACTIVITIES WHETHER THE FACILITY IS SHOWN ON THE DRAWINGS OR NOT.
3. THE CONSTRUCTION CONTRACTOR SHALL BE RESPONSIBLE FOR CONTACTING ALL DEPARTMENTS WITHIN THE MUNICIPALITY AND THE UTILITY COMPANIES AT LEAST TWO WORKING DAYS PRIOR TO THE COMMENCEMENT OF WORK  
 CALL BEFORE YOU DIG  
 811  
 IT'S THE LAW
4. IT SHALL BE THE RESPONSIBILITY OF THE CONSTRUCTION CONTRACTOR TO: A) PREVENT DAMAGE TO PRIVATE AND PUBLIC PROPERTY. B) RESTORE ALL AREAS EFFECTED BY THE CONSTRUCTION TO ORIGINAL OR BETTER CONDITION.
5. BARRICADE AND TRAFFIC CONTROL SHALL BE THE RESPONSIBILITY OF THE CONSTRUCTION CONTRACTOR AND SHALL CONFORM TO THE "TEXAS MANUAL ON UNIFORM TRAFFIC CONTROL DEVICES". TRAFFIC FLOW AND ACCESS SHALL BE MAINTAINED DURING ALL PHASES OF CONSTRUCTION. THE CONSTRUCTION CONTRACTOR IS RESPONSIBLE FOR PROVIDING TRAFFIC SAFETY MEASURES FOR WORK ON THE PROJECT. THE WORK SITE SHALL BE SUITABLY LIT AND BARRICADED AT NIGHT.
6. THE CONSTRUCTION CONTRACTOR SHALL ABIDE BY ALL APPLICABLE FEDERAL, STATE AND LOCAL LAWS GOVERNING EXCAVATION. THE CONSTRUCTION CONTRACTOR SHALL PROVIDE ALL TRENCH SAFETY SYSTEMS THAT COMPLY WITH ALL LAWS GOVERNING EXCAVATION. THE CONSTRUCTION CONTRACTOR SHALL BE SOLELY RESPONSIBLE FOR ALL ASPECTS OF WORK RELATED TO EXCAVATION.
7. ALL CONCRETE USED IN ANY ROADWAY SHALL BE IN COMPLIANCE WITH THE SPECIFIED CLASSES OF CONCRETE IN THE STANDARD SPECIFICATIONS 5.8 "PORTLAND CEMENT CONCRETE PAVEMENT" AND 7.4.5 "QUALITY OF CONCRETE" AS AMENDED BY THE ADDENDUM TO THE NORTH CENTRAL TEXAS STANDARD SPECIFICATIONS FOR PUBLIC WORKS CONSTRUCTION - 2004. ALL OTHER CONCRETE SHALL BE CLASS A CONCRETE.
8. ALL REINFORCING STEEL AND DOWEL BARS IN PAVEMENT SHALL BE SUPPORTED AND MAINTAINED AT THE CORRECT CLEARANCES BY THE USE OF BAR CHAINS OR OTHER APPROVED SUPPORT.
9. ALL CONDUIT MUST BE PLACED WITH A MINIMUM 42" OF COVER, UNLESS OTHERWISE SPECIFIED.
10. ALL BACKFILL WILL BE MECHANICALLY TAMPED IN LIFTS TO A DENSITY OF 95% PROCTOR. THE REQUIRED DENSITY WILL BE OBTAINED BY USING TAMPERS, ROLLERS OR ROLLING EQUIPMENT. LIFTS MAY VARY ACCORDING TO THE TYPE OF EQUIPMENT USED TO OBTAIN THE REQUIRED DENSITY. SAND AND DEBRIS FREE MATERIAL WILL BE USED FOR BACKFILL.



UNDERGROUND CONDUIT 1-2" HDPE





1565 Chenault Street, Dallas, Texas 75228

December 19, 2022

Office of Hopkins County Judge  
PO BOX 288  
Sulphur Springs, Texas 75483

**Underground Parallel &/OR Crossing(s)  
Project PID 3540232**

Greetings,

Spectrum/Charter is requesting permission to construct and placement of underground conduit and fiber. This request is for proposed construction county road 4761, which is located in Hopkins County, Texas.

Site location map and google plans are enclosed. The construction plans detail the proposed work.

If you have any questions, please contact me at any time.

Sincerely,

*Matthew McClarnon*

Project Coordinator

[Matthew.mcclarnon@charter.com](mailto:Matthew.mcclarnon@charter.com)

Phone 214-551-1196

Submitted by:

Dayna LaPoma / Jessie Hatley

Project Coordinator / RDOF Coordinator

[Dayna.lapoma@dfw-telecom.com](mailto:Dayna.lapoma@dfw-telecom.com)

[Jessie.hatley@dfw-telecom.com](mailto:Jessie.hatley@dfw-telecom.com)

Enclosures

County Approval Section:

Approved: \_\_\_\_\_

Denied: \_\_\_\_\_

Authorized Signature: *Dayna LaPoma*

Date: 12-22-22





Hopkins County

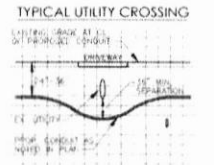
**NOTE**  
 CONTRACTOR IS RESPONSIBLE TO MAINTAIN TRAFFIC CONTROL AS SET FORTH IN THE TEXAS MANUAL ON UNIFORM TRAFFIC CONTROL DEVICES FOR STREETS AND HIGHWAYS

Hopkins County Notes: Bore only no trenching and the conduit placement should be the backside of ditch away from the county road when running parallel to the CR

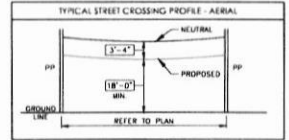
Project consist of approximately:  
 591' of Underground fiber

**GENERAL CONSTRUCTION NOTES**

1. ALL CONSTRUCTION WORK WITHIN THE PUBLIC RIGHT-OF-WAY SHALL BE DONE IN ACCORDANCE WITH THE ORDINANCES AND REGULATIONS OF THE MUNICIPALITY IN WHICH THE WORK IS TO BE PERFORMED.
2. EXISTING UTILITY LOCATIONS SHOWN ARE TAKEN FROM AVAILABLE RECORDS AND MAY NOT BE ALL INCLUSIVE. UTILITY LOCATIONS ARE GENERALLY SCHEMATIC IN NATURE AND MAY NOT ACCURATELY REFLECT THE SIZE AND LOCATION OF EACH PARTICULAR UTILITY. THE CONSTRUCTION CONTRACTOR SHALL ASSUME RESPONSIBILITY FOR ACTUAL LINE LOCATED IN THE FIELD AND THE PROTECTION OF ALL EXISTING FACILITIES WHETHER SHOWN OR NOT. THE CONSTRUCTION CONTRACTOR SHALL ALSO ASSUME RESPONSIBILITY FOR REPAIRS TO ANY EXISTING FACILITY DAMAGED AS A DIRECT RESULT OF THE CONSTRUCTION ACTIVITIES WHETHER THE FACILITY IS SHOWN ON THE DRAWINGS OR NOT.
3. THE CONSTRUCTION CONTRACTOR SHALL BE RESPONSIBLE FOR CONTACTING ALL DEPARTMENTS WITHIN THE MUNICIPALITY AND THE UTILITY COMPANIES AT LEAST TWO WORKING DAYS PRIOR TO THE COMMENCEMENT OF WORK.  
 CALL BEFORE YOU DIG  
 811  
 IT'S THE LAW
4. IT SHALL BE THE RESPONSIBILITY OF THE CONSTRUCTION CONTRACTOR TO: A) PREVENT DAMAGE TO PRIVATE AND PUBLIC PROPERTY. B) RESTORE ALL AREAS EFFECTED BY THE CONSTRUCTION TO ORIGINAL OR BETTER CONDITION.
5. BARRICADEING AND TRAFFIC CONTROL SHALL BE THE RESPONSIBILITY OF THE CONSTRUCTION CONTRACTOR AND SHALL CONFORM TO THE "TEXAS MANUAL ON UNIFORM TRAFFIC CONTROL DEVICES". TRAFFIC FLOW AND ACCESS SHALL BE MAINTAINED DURING ALL PHASES OF CONSTRUCTION. THE CONSTRUCTION CONTRACTOR IS RESPONSIBLE FOR PROVIDING TRAFFIC SAFETY MEASURES FOR WORK ON THE PROJECT. THE WORK SITE SHALL BE SUITABLY LIT AND BARRICADED AT NIGHT.
6. THE CONSTRUCTION CONTRACTOR SHALL ABIDE BY ALL APPLICABLE FEDERAL, STATE AND LOCAL LAWS GOVERNING EXCAVATION. THE CONSTRUCTION CONTRACTOR SHALL PROVIDE ALL TRENCH SAFETY SYSTEMS THAT COMPLY WITH ALL LAWS GOVERNING EXCAVATION. THE CONSTRUCTION CONTRACTOR SHALL BE SOLELY RESPONSIBLE FOR ALL ASPECTS OF WORK RELATED TO EXCAVATION.
7. ALL CONCRETE USED IN ANY ROADWAY SHALL BE IN COMPLIANCE WITH THE SPECIFIED CLASSES OF CONCRETE IN THE STANDARD SPECIFICATIONS 5.8 "PORTLAND CEMENT CONCRETE PAVEMENT" AND 7.4.5 "QUALITY OF CONCRETE" AS AMENDED BY THE ADDENDUM TO THE NINTH CENTRAL TEXAS STANDARD SPECIFICATIONS FOR PUBLIC WORKS CONSTRUCTION - 2004. ALL OTHER CONCRETE SHALL BE CLASS A CONCRETE.
8. ALL REINFORCING STEEL AND DOWEL BARS IN PAVEMENT SHALL BE SUPPORTED AND MAINTAINED AT THE CORRECT CLEARANCES BY THE USE OF BAR CHAINS OR OTHER APPROVED SUPPORT.
9. ALL CONDUIT MUST BE PLACED WITH A MINIMUM 42" OF COVER, UNLESS OTHERWISE SPECIFIED.
10. ALL BACKFILLING WILL BE MECHANICALLY TAMPED IN LIFTS TO A DENSITY OF 95% PROCTOR. THE REQUIRED DENSITY WILL BE OBTAINED BY USING TAMPERS, RAMMERS OR ROLLING EQUIPMENT. LIFTS MAY VARY ACCORDING TO THE TYPE OF EQUIPMENT USED TO OBTAIN THE REQUIRED DENSITY. SAND AND DEBRIS FREE MATERIAL WILL BE USED FOR BACKFILL.



UNDERGROUND CONDUIT 1-2" HDPE



PREPARED BY: DFW TELECOM, INC



1565 Chenault Street, Dallas, Texas 75228

December 19, 2022

Office of Hopkins County Judge  
PO BOX 288  
Sulphur Springs, Texas 75483

**Underground Parallel &/OR Crossing(s)  
Project PID 3540232**

Greetings,

Spectrum/Charter is requesting permission to construct and placement of underground conduit and fiber. This request is for proposed construction county road 4760, which is located in Hopkins County, Texas.

Site location map and google plans are enclosed. The construction plans detail the proposed work.

If you have any questions, please contact me at any time.

Sincerely,

*Matthew McClarnon*

Project Coordinator

[Matthew.mcclarnon@charter.com](mailto:Matthew.mcclarnon@charter.com)

Phone 214-551-1196

Submitted by:

Dayna LaPoma / Jessie Hatley

Project Coordinator / RDOF Coordinator

[Dayna.lapoma@dfw-telecom.com](mailto:Dayna.lapoma@dfw-telecom.com)

[Jessie.hatley@dfw-telecom.com](mailto:Jessie.hatley@dfw-telecom.com)

Enclosures

---

County Approval Section:

Approved:  \_\_\_\_\_

Denied: \_\_\_\_\_

Authorized Signature:  \_\_\_\_\_

Date: 12-22-22

# Spectrum

Hopkins County

**NOTE**  
CONTRACTOR IS RESPONSIBLE TO MAINTAIN TRAFFIC CONTROL AS SET FORTH IN THE TRENCH MANUAL ON UNDERGROUND CONDUIT, BARRICADES FOR STREETS AND HIGHWAYS

Hopkins County Notes: Bore only no trenching and the conduit placement should be the backside of ditch away from the county road when running parallel to the CR

Project consist of approximately:  
437' of Underground fiber

## GENERAL CONSTRUCTION NOTES

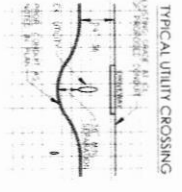
1. ALL CONSTRUCTION WORK WITHIN THE PUBLIC RIGHT-OF-WAY SHALL BE DONE IN ACCORDANCE WITH THE ORDINANCES AND REGULATIONS OF THE MUNICIPALITY IN WHICH THE WORK IS TO BE PERFORMED.
2. EXISTING UTILITY LOCATIONS SHOWN ARE TAKEN FROM AVAILABLE RECORDS AND MAY NOT BE ALL LOCATIONS OF EACH PARTICULAR UTILITY. THE CONSTRUCTION CONTRACTOR SHALL ASSUME RESPONSIBILITY FOR THE LOCATION OF ALL UTILITIES. THE CONTRACTOR SHALL BE RESPONSIBLE FOR OBTAINING ALL NECESSARY PERMITS AND SHALL BE RESPONSIBLE FOR OBTAINING ALL NECESSARY INFORMATION FROM THE MUNICIPALITY AND THE UTILITY COMPANIES AT LEAST TWO WORKING DAYS PRIOR TO THE COMMENCEMENT OF WORK.
3. THE CONSTRUCTION CONTRACTOR SHALL BE RESPONSIBLE FOR OBTAINING ALL NECESSARY PERMITS FROM THE MUNICIPALITY AND THE UTILITY COMPANIES AT LEAST TWO WORKING DAYS PRIOR TO THE COMMENCEMENT OF WORK.
4. IT SHALL BE THE RESPONSIBILITY OF THE CONSTRUCTION CONTRACTOR TO A PREVENT DAMAGE TO PRIVATE AND PUBLIC PROPERTY OR RESTORE ALL AREAS AFFECTED BY THE CONSTRUCTION TO ORIGINAL OR BETTER CONDITION.
5. BARRICADE AND TRAFFIC CONTROL SHALL BE THE RESPONSIBILITY OF THE CONSTRUCTION CONTRACTOR AND SHALL CONFORM TO THE TRENCH MANUAL ON UNDERGROUND CONDUIT, BARRICADES FOR STREETS AND HIGHWAYS AND BARRICADES AT NIGHT.
6. THE CONSTRUCTION CONTRACTOR SHALL ABIDE BY ALL APPLICABLE FEDERAL, STATE AND LOCAL LAWS GOVERNING ALL ASPECTS OF THE CONSTRUCTION. THE CONSTRUCTION CONTRACTOR SHALL BE SOLELY RESPONSIBLE FOR ALL ASPECTS OF WORK RELATED TO EXCAVATION.
7. ALL CONCRETE USED IN ANY ROADWAY SHALL BE IN COMPLIANCE WITH THE SPECIFIED CLASS OF CONCRETE IN THE TRENCH MANUAL ON UNDERGROUND CONDUIT, BARRICADES FOR STREETS AND HIGHWAYS AND BARRICADES AT NIGHT. ALL CONCRETE SHALL BE CLASS A CONCRETE.
8. ALL REINFORCING STEEL AND IRONEL BARS IN PAVEMENT SHALL BE SUPPORTED AND MAINTAINED AT THE CORRECT CLEARANCES BY THE USE OF BAR CHAIRS OR OTHER APPROVED SUPPORT.
9. ALL CONDUIT MUST BE PLACED WITH A MINIMUM 4" OF COVER, UNLESS OTHERWISE SPECIFIED.
10. ALL UNDERGROUND WORK SHALL BE MECHANICALLY INSULATED IN UP TO A DENSITY OF 95% UNLESS OTHERWISE SPECIFIED. DENSITY WILL BE OBTAINED BY USING TAMPERS, ROLLERS OR ROLLING EQUIPMENT. UP TO 10% MAY VARY ACCORDING TO THE TRENCH MANUAL ON UNDERGROUND CONDUIT, BARRICADES FOR STREETS AND HIGHWAYS. THE REQUIRED DENSITY WILL BE OBTAINED BY USING THE REQUIRED DENSITY SAND AND DENSE FINE MATERIAL WILL BE USED FOR BACKFILL.

CALL BEFORE YOU DIG  
811  
IT'S THE LAW

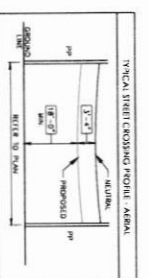
**PID 3540232**  
Underground on CR 4760



- Legend**
- Aerial Cable
  - Down Guy
  - Existing poles
  - Underground Cable



UNDERGROUND CONDUIT 1.2" HDPE







1565 Chenault Street, Dallas, Texas 75228

December 5, 2022

Office of Hopkins County Judge  
PO BOX 288  
Sulphur Springs, Texas 75483

**Underground Parallel &/OR Crossing(s)  
Project PID 3574205**

Greetings,

Spectrum/Charter is requesting permission to construct and placement of aerial and / or underground conduit and fiber. This request is for proposed construction county road 4738, which is located in Hopkins County, Texas.

Site location map and google plans are enclosed. The construction plans detail the proposed work.

If you have any questions, please contact me at any time.

Sincerely,

*Darrin Wallace*  
Project Coordinator  
[Darrin.wallace@charter.com](mailto:Darrin.wallace@charter.com)  
Phone 214-288-9549

Submitted by:

Dayna LaPoma / Jessie Hatley  
Project Coordinator / RDOF Coordinator  
[Dayna.lapoma@dfw-telecom.com](mailto:Dayna.lapoma@dfw-telecom.com)  
[Jessie.hatley@dfw-telecom.com](mailto:Jessie.hatley@dfw-telecom.com)

Enclosures

County Approval Section:

Approved: \_\_\_\_\_



Denied: \_\_\_\_\_

Authorized Signature: \_\_\_\_\_

Date: \_\_\_\_\_

*12-9-22*

# Spectrum▶

## Hopkins County

**NOTE**  
 CONTRACTOR IS RESPONSIBLE TO MAINTAIN TRAFFIC CONTROL AS SET FORTH IN THE TEXAS MANUAL ON UNIFORM TRAFFIC CONTROL DEVICES FOR STREETS AND HIGHWAYS

Hopkins County Notes: Bore only no trenching and the conduit placement should be the backside of ditch away from the county road when running parallel to the CR

Project consist of approximately:  
 4,430' of Underground fiber

1. ALL CONSTRUCTION WORK WITHIN THE PUBLIC RIGHT-OF-WAY SHALL BE DONE IN ACCORDANCE WITH ORDINANCES AND REGULATIONS OF THE MUNICIPALITY IN WHICH THE WORK IS TO BE PERFORMED.
2. EXISTING UTILITY LOCATIONS SHOWN ARE TAKEN FROM AVAILABLE RECORDS AND MAY NOT ACCURATELY REFLECT ACTUAL UTILITY LOCATIONS. THE CONSTRUCTION CONTRACTOR SHALL ASSUME RESPONSIBILITY FOR VERIFYING THE LOCATION OF EACH PARTICULAR UTILITY. THE PROTECTION OF ALL EXISTING UTILITIES WHETHER LOCATED IN THE FIELD AND THE PROTECTION OF ALL EXISTING FACILITIES WHETHER LOCATED IN THE FIELD SHALL ALSO ASSUME RESPONSIBILITY FOR REPAIRS TO ANY FACILITIES DAMAGED AS A DIRECT RESULT OF THE CONSTRUCTION ACTIVITIES WHETHER THE FACILITY IS IDENTIFIED IN THE DRAWINGS OR NOT.
3. THE CONSTRUCTION CONTRACTOR SHALL BE RESPONSIBLE FOR CONTACTING ALL DEPARTMENT OF TRANSPORTATION MUNICIPALITY AND THE UTILITY COMPANIES AT LEAST TWO WORKING DAYS PRIOR TO THE COMMENCEMENT OF CONSTRUCTION.
4. IT SHALL BE THE RESPONSIBILITY OF THE CONSTRUCTION CONTRACTOR TO: A) PREVENT DAMAGE TO PUBLIC PROPERTY. B) RESTORE ALL AREAS AFFECTED BY THE CONSTRUCTION TO ORIGINAL CONDITION.

CALL BEFORE YOU DIG  
 811  
 IT'S THE LAW

**PID 3574205**

Underground on Hopkins CR 4738





1565 Chenault Street, Dallas, Texas 75228

December 5, 2022

Office of Hopkins County Judge  
PO BOX 288  
Sulphur Springs, Texas 75483

**Underground Parallel &/OR Crossing(s)  
Project PID 3574205**

Greetings,

Spectrum/Charter is requesting permission to construct and placement of aerial and / or underground conduit and fiber. This request is for proposed construction county road 4740, which is located in Hopkins County, Texas.

Site location map and google plans are enclosed. The construction plans detail the proposed work.

If you have any questions, please contact me at any time.

Sincerely,

*Darrin Wallace*

Project Coordinator  
[Darrin.wallace@charter.com](mailto:Darrin.wallace@charter.com)  
Phone 214-288-9549

Summited by:

Dayna LaPoma / Jessie Hatley  
Project Coordinator / RDOF Coordinator  
[Dayna.lapoma@dfw-telecom.com](mailto:Dayna.lapoma@dfw-telecom.com)  
[Jessie.hatley@dfw-telecom.com](mailto:Jessie.hatley@dfw-telecom.com)

Enclosures

---

County Approval Section:

Approved: \_\_\_\_\_

Denied: \_\_\_\_\_

Authorized Signature: \_\_\_\_\_

Date: \_\_\_\_\_

*12-9-22*

# Spectrum▶

## Hopkins County


**NOTE**  
 CONTRACTOR IS RESPONSIBLE TO MAINTAIN TRAFFIC CONTROL AS SET FORTH IN THE TEXAS MANUAL ON UNIFORM TRAFFIC CONTROL DEVICES FOR STREETS AND HIGHWAYS

Hopkins County Notes: Bore only no trenching and the conduit placement should be the backside of ditch away from the county road when running parallel to the CR

Project consist of approximately:  
 1,200' of Underground fiber

1. ALL CONSTRUCTION WORK WITHIN THE PUBLIC RIGHT-OF-WAY SHALL BE DONE IN ACCORDANCE WITH ORDINANCES AND REGULATIONS OF THE MUNICIPALITY IN WHICH THE WORK IS TO BE PERFORMED.
2. EXISTING UTILITY LOCATIONS SHOWN ARE TAKEN FROM AVAILABLE RECORDS AND MAY NOT BE ACCURATE. UTILITY LOCATIONS ARE GENERALLY SCHEMATIC IN NATURE AND MAY NOT ACCURATELY REFLECT THE ACTUAL LOCATION OF EACH PARTICULAR UTILITY. THE CONSTRUCTION CONTRACTOR SHALL ASSUME RESPONSIBILITY FOR LOCATING ALL UTILITIES IN THE FIELD AND THE PROTECTION OF ALL EXISTING UTILITIES. THE CONSTRUCTION CONTRACTOR SHALL ALSO ASSUME RESPONSIBILITY FOR REPAIRS TO ANY UTILITIES DAMAGED AS A DIRECT RESULT OF THE CONSTRUCTION ACTIVITIES WHETHER THE FACILITY IS SHOWN ON DRAWINGS OR NOT.
3. THE CONSTRUCTION CONTRACTOR SHALL BE RESPONSIBLE FOR CONTACTING ALL DEPARTMENT HEADS OF THE MUNICIPALITY AND THE UTILITY COMPANIES AT LEAST TWO WORKING DAYS PRIOR TO THE COMMENCEMENT OF CONSTRUCTION.
4. IT SHALL BE THE RESPONSIBILITY OF THE CONSTRUCTION CONTRACTOR TO: A) PREVENT DAMAGE TO PUBLIC PROPERTY. B) RESTORE ALL AREAS EFFECTED BY THE CONSTRUCTION TO ORIGINAL CONDITION.

CALL BEFORE YOU DIG  
 811  
 IT'S THE LAW





1565 Chenault Street, Dallas, Texas 75228

December 5, 2022

Office of Hopkins County Judge  
PO BOX 288  
Sulphur Springs, Texas 75483

**Underground Parallel &/OR Crossing(s)  
Project PID 3574205**

Greetings,

Spectrum/Charter is requesting permission to construct and placement of aerial and / or underground conduit and fiber. This request is for proposed construction county road 4744, which is located in Hopkins County, Texas.

Site location map and google plans are enclosed. The construction plans detail the proposed work.

If you have any questions, please contact me at any time.

Sincerely,

*Darrin Wallace*

Project Coordinator  
[Darrin.wallace@charter.com](mailto:Darrin.wallace@charter.com)  
Phone 214-288-9549

Summited by:

Dayna LaPoma / Jessie Hatley  
Project Coordinator / RDOF Coordinator  
[Dayna.lapoma@dfw-telecom.com](mailto:Dayna.lapoma@dfw-telecom.com)  
[Jessie.hatley@dfw-telecom.com](mailto:Jessie.hatley@dfw-telecom.com)

Enclosures

---

County Approval Section:

Approved: \_\_\_\_\_ Denied: \_\_\_\_\_  
Authorized Signature: *[Signature]* Date: 12-9-22



# Spectrum▶

## Hopkins County

**NOTE**  
 CONTRACTOR IS RESPONSIBLE TO MAINTAIN TRAFFIC CONTROL AS SET FORTH IN THE TEXAS MANUAL ON UNIFORM TRAFFIC CONTROL DEVICES FOR STREETS AND HIGHWAYS

Project consist of approximately:  
 1,754' of Underground fiber

Hopkins County Notes: Bore only no trenching and the conduit placement should be the backside of ditch away from the county road when running parallel to the CR

1. ALL CONSTRUCTION WORK WITHIN THE PUBLIC RIGHT-OF-WAY SHALL BE DONE IN ACCORDANCE WITH ORDINANCES AND REGULATIONS OF THE MUNICIPALITY IN WHICH THE WORK IS TO BE PERFORMED.
2. EXISTING UTILITY LOCATIONS SHOWN ARE TAKEN FROM AVAILABLE RECORDS AND MAY NOT BE ACCURATE. THE LOCATION OF EACH PARTICULAR UTILITY, THE CONSTRUCTION CONTRACTOR SHALL ASSUME RESPONSIBILITY FOR VERIFYING THE ACTUAL LINE LOCATES IN THE FIELD AND THE PROTECTION OF ALL EXISTING FACILITIES WHETHER THE CONSTRUCTION CONTRACTOR SHALL ALSO ASSUME RESPONSIBILITY FOR REPAIRS TO ANY FACILITY DAMAGED AS A DIRECT RESULT OF THE CONSTRUCTION ACTIVITIES WHETHER THE FACILITY IS SHOWN ON DRAWINGS OR NOT.
3. THE CONSTRUCTION CONTRACTOR SHALL BE RESPONSIBLE FOR CONTACTING ALL DEPARTMENT, MUNICIPALITY AND THE UTILITY COMPANIES AT LEAST TWO WORKING DAYS PRIOR TO THE COMMENCEMENT OF WORK.  
 CALL BEFORE YOU DIG  
 811  
 IT'S THE LAW
4. IT SHALL BE THE RESPONSIBILITY OF THE CONSTRUCTION CONTRACTOR TO: A) PREVENT DAMAGE TO PUBLIC PROPERTY. B) RESTORE ALL AREAS EFFECTED BY THE CONSTRUCTION TO ORIGINAL CONDITION.

**PID 3574205**

Underground on Hopkins CR 4744





1565 Chenault Street, Dallas, Texas 75228

December 5, 2022

Office of Hopkins County Judge  
PO BOX 288  
Sulphur Springs, Texas 75483

**Underground Parallel &/OR Crossing(s)  
Project PID 3366308**

Greetings,

Spectrum/Charter is requesting permission to construct and placement of aerial and / or underground conduit and fiber. This request is for proposed construction county road 4749, which is located in Hopkins County, Texas.

Site location map and google plans are enclosed. The construction plans detail the proposed work.

If you have any questions, please contact me at any time.

Sincerely,

*Darrin Wallace*

Project Coordinator

[Darrin.wallace@charter.com](mailto:Darrin.wallace@charter.com)

Phone 214-288-9549

Submitted by:

Dayna LaPoma / Jessie Hatley

Project Coordinator / RDOF Coordinator

[Dayna.lapoma@dfw-telecom.com](mailto:Dayna.lapoma@dfw-telecom.com)

[Jessie.hatley@dfw-telecom.com](mailto:Jessie.hatley@dfw-telecom.com)

Enclosures

---

County Approval Section:

Approved: \_\_\_\_\_

Denied: \_\_\_\_\_

Authorized Signature: \_\_\_\_\_

Date: \_\_\_\_\_

*12-9-22*

# Spectrum

## Hopkins County

**NOTE**  
 CONTRACTOR IS RESPONSIBLE TO MAINTAIN TRAFFIC CONTROL  
 AS SET FORTH IN THE TEXAS MANUAL ON UNIFORM TRAFFIC  
 CONTROL DEVICES FOR STREETS AND HIGHWAYS

Project consist of approximately:  
 1,645' of Underground fiber

Hopkins County Notes: Bore only no trenching  
 and the conduit placement should be the  
 backside of ditch away from the county road  
 when running parallel to the CR

1. ALL CONSTRUCTION WORK WITHIN THE PUBLIC RIGHT-OF-WAY SHALL BE DONE IN ACCORDANCE WITH THE ORDINANCES AND REGULATIONS OF THE MUNICIPALITY IN WHICH THE WORK IS TO BE PERFORMED.
2. EXISTING UTILITY LOCATIONS SHOWN ARE TAKEN FROM AVAILABLE RECORDS AND MAY NOT BE ACCURATE. THE LOCATION OF EACH PARTICULAR UTILITY, THE CONSTRUCTION CONTRACTOR SHALL ASSUME RESPONSIBILITY FOR VERIFYING THE ACTUAL LOCATION OF EACH UTILITY IN THE FIELD AND THE PROTECTION OF ALL EXISTING UTILITIES. THE CONSTRUCTION CONTRACTOR SHALL ALSO ASSUME RESPONSIBILITY FOR REPAIRS TO ANY UTILITIES DAMAGED AS A DIRECT RESULT OF THE CONSTRUCTION ACTIVITIES WHETHER THE FACILITY IS SHOWN ON DRAWINGS OR NOT.
3. THE CONSTRUCTION CONTRACTOR SHALL BE RESPONSIBLE FOR CONTACTING ALL DEPARTMENT OF TRANSPORTATION, MUNICIPALITY AND THE UTILITY COMPANIES AT LEAST TWO WORKING DAYS PRIOR TO THE COMMENCEMENT OF CONSTRUCTION.
4. IT SHALL BE THE RESPONSIBILITY OF THE CONSTRUCTION CONTRACTOR TO: A) PREVENT DAMAGE TO ALL EXISTING UTILITIES AND PUBLIC PROPERTY. B) RESTORE ALL AREAS EFFECTED BY THE CONSTRUCTION TO ORIGINAL CONDITION.

CALL BEFORE YOU DIG  
 811  
 IT'S THE LAW

**PID 3366308**

Underground on Hopkins CR 4749

